

F 19/11/109

PUBLIC RIGHT OF WAY EVIDENCE FORM

Questionnaire to be completed by the owner/occupier of land over which there is an alleged public right of way

Important Note

The object of this enquiry is simply to reach the truth of the matter, whatever it may be. Witnesses are therefore asked to answer the questions as fully as possible and not to keep back any information, whether for or against the claimed public right of way. This is of particular importance if the information is to be of real value in establishing the status of the way.

Name of witness PETER JOHN AFFORD (TRUSTEE TO MRS CE JENKINS DSCD.).....
(Block Capitals please)

Address
.....
.....

Telephone No:

Date of Birth Occupation

1. Do you own or occupy any of the land affected by the proposal or adjacent to it? If the answer is YES please answer questions 2 to 13 and indicate on one copy of the plan the extent of ownership. If the answer is NO please, if possible, advise the names and addresses of the landowners/occupiers.

YES/NO

2. Have you received a Notice of application for a Modification Order?

YES/NO

3. Would you be willing to allow my assistant to make a site inspection?

YES/NO

4. Do you consider the route to be public?

YES/NO

5. How long have you had an interest in the land affected by the application. 30 ... years.

6. Please state the nature of your interest in the land over which the alleged public right of way is claimed:

Freehold Ownership Are you:-

- (a) Sole freehold owner? AS TRUSTEE
(b) A joint tenant,
if so, with whom?
(c) a tenant in common,
if so, with whom?
(d) A tenant for life under the Settled Land Act,
if so, with whom?

Tenancies and Leases

are you a tenant or lessee of the land? If so, please state the nature of your interest as tenant or lessee.

AS TRUSTEE SINCE JUNE 1976.

7. Have you, or any previous owner/tenant of the land, erected any "private" or "trespassers will be prosecuted" or similar signs on or near the alleged public right of way? If so please state when and where these signs were erected, what they said, whether they are still in place and show their position on the attached plan.

NOT KNOWN

8. Have you ever given anybody permission to use the path? If so, when and to whom?

NO

9. Have you, or any previous owner of the land, taken steps to prevent the public's access by locking gates or erecting some other form of obstruction along the path? If so, when, where and for how long was the path obstructed?

IT HAS NOT BEEN PRACTICABLE TO DO SO. FIELD GATES ARE LOCKED

10. Have you ever stopped or "turned back" anybody found using the path? If so, please give full details.

AS & WHEN WE HAVE BEEN PRESENT PEOPLE HAVE BEEN REDIRECTED

11. Have you taken any other steps to prevent the presumed dedication of the path as a public right of way?

NOTE - Section 31(1) of the Highways Act 1980 states that:-

"Where a way over any land, other than a way of such a character that use of it by the public could not give rise at common law to any presumption of dedication, has been actually enjoyed by the public as of right and without interruption for a full period of 20 years, the way is to be deemed to have been dedicated as a highway unless there is sufficient evidence that there was no intention during that period to dedicate it."

ONLY BY REDIRECTION PEOPLE

12. Do you have any documents which show this as a private right of way or giving details of its closure?

NO . ONLY DEED PLANS
& ORDINANCE SURVEY MAPS.

13. Would you be prepared to give evidence on this matter at a public inquiry or in a court of law if necessary?

YES


I certify that, to the best of my knowledge and belief, the facts I have stated are true.

Signature. *Peter J. Afford*

Person taking this statement *PETER JOHN AFFORD*

*ON BEHALF OF TRUSTEES FOR THE LATE
MRS CE JENKINS*

Date *3:1:94*



PUBLIC RIGHT OF WAY EVIDENCE FORM

Important Note

The object of this enquiry is simply to reach the truth of the matter, whatever it may be. Witnesses are therefore asked to answer the questions as fully as possible and not to keep back any information, whether for or against the public status claim. This is of particular importance if the information is to be of real value in establishing the status of the way.

Name of witness... CHRISTINE... R. HINDS (MRS) (Block Capitals please)

Address (Block Capitals please)

Date of Birth Occupation

Description of way (include grid references if known):-

From To AS PLAN ATTACHED (MARKED RED)

* Please delete as appropriate

1. How many years have you known the way? 24 Years

2.(a) Do you believe the way to be a public right of way? *YES/NO

(b) If so, is the way

(i) a footpath? (pedestrians only) *YES/NO

(ii) a bridleway? (pedestrians, horse riders and pedal cyclists) *YES/NO

(iii) a by-way open to all traffic? (all uses including vehicles) *YES/NO

3. How wide is the way?

4. Have you used the above way?

*YES/~~NO~~

If so: (a) During which years?

(a) 1969 to present

(b) Where were you going from/to?

(b) St David's Road - to - Church

(c) For what purpose? (eg work, pleasure)

(c) pleasure

(d) How many times a year? (eg daily)

(d) daily

(e) By what means? (eg on foot, horseback, motor vehicle etc)

(e) on foot

(f) Please show the route of the way used on the attached plan.

(f) See plan

5.(a) Has the way always been on the same route?

*YES/~~NO~~

(b) If not, please give details of original route, date of diversion and show details on a plan.

6. Have there, to your knowledge, ever been on the way any stiles or gates?

*YES/NO

If so, state (with details of location) where the stiles or gates stood.

7.(a) Were you working for any owner or tennant of land crossed by the way at the time when you used it.

*YES/NO

(b) If so, give particulars and say whether you received any instructions from the owner/tennant as to the use of the way by the public? If so, what were they?

8.(a) Have you ever been stopped or turned back when using the way or do you know, or have you heard, of anyone else having been prevented from using the route?

*YES/NO

(b) If so, please give particulars.

9.(a) Were you ever told by any owner or tenant of the land crossed by the way, or by anyone in their employment, that the way was not public?

~~YES~~/NO

(b) If so, give particulars and dates.

10.(a) Have you ever known of any locked gate or obstruction to the way?

*~~YES~~/NO

(b) If so, state when and where and show its approximate position on the attached plan.

11.(a) Have you ever seen notices such as 'Private', 'No Road', 'No Thoroughfare' or 'Trespassers will be Prosecuted', on or near the way?

*~~YES~~/NO

(b) If so, state what the notices said and show their approximate position on a plan.

12.(a) Have you ever been given permission to use the way?

~~YES~~/NO

(b) If so, by whom?

13. Can you give any further particulars about the way (continue on a separate sheet of paper if necessary).

To the best of my knowledge this route has been used by the village as a means of access to Church Street from the St. David's Road area.

14. Would you be prepared to give evidence of your use of the way at a public inquiry or in a court of law, if necessary?

*YES/~~NO~~

I certify that, to the best of my knowledge and belief, the facts I have stated are true.

Signature *Christie R. H. d.*

Person taking this statement *R. Scott.*

Date *19/8/93*

PUBLIC RIGHT OF WAY EVIDENCE FORM

Important Note

The object of this enquiry is simply to reach the truth of the matter, whatever it may be. Witnesses are therefore asked to answer the questions as fully as possible and not to keep back any information, whether for or against the public status claim. This is of particular importance if the information is to be of real value in establishing the status of the way.

Name of witness..... MRS JEAN DUNN
(Block Capitals please)

Address
(Block Capitals please)

Date of Birth Occupation

Description of way (include grid references if known):-
From MAIN ST, VIA CONYBERRY WELLS CORNER OF CHURCH YARD
To STILE ON CHESTNUT LANE (POINT 6 ON MAP) (KISSING GATE)

* Please delete as appropriate

1. How many years have you known the way? 29 yrs.

2.(a) Do you believe the way to be a public right of way? *YES/NO

(b) If so, is the way

(i) a footpath? (pedestrians only) *YES/NO

(ii) a bridleway? (pedestrians, horse riders and pedal cyclists) *YES/NO

(iii) a by-way open to all traffic? (all uses including vehicles) *YES/NO

3. How wide is the way?
1 METRE

4. Have you used the above way?

~~*YES/NO~~

If so: (a) During which years?

1985 - 1993

- (b) Where were you going from/to? HOME, THROUGH CHURCH YARD and toward fields.
(c) For what purpose? (eg work, pleasure) pleasure
(d) How many times a year? (eg daily) Daily
(e) By what means? (eg on foot, horseback, motor vehicle etc) on foot
(f) Please show the route of the way used on the attached plan.

5.(a) Has the way always been on the same route?

~~*YES/NO~~

(b) If not, please give details of original route, date of diversion and show details on a plan.

6. Have there, to your knowledge, ever been on the way any stiles or gates?

~~*YES/NO~~

If so, state (with details of location) where the stiles or gates stood.

7.(a) Were you working for any owner or tennant of land crossed by the way at the time when you used it.

~~*YES/NO~~

(b) If so, give particulars and say whether you received any instructions from the owner/tennant as to the use of the way by the public? If so, what were they?

8.(a) Have you ever been stopped or turned back when using the way or do you know, or have you heard, of anyone else having been prevented from using the route?

~~*YES/NO~~

(b) If so, please give particulars.

9.(a) Were you ever told by any owner or tenant of the land crossed by the way, or by anyone in their employment, that the way was not public?

~~YES/NO~~

(b) If so, give particulars and dates.

10.(a) Have you ever known of any locked gate or obstruction to the way?

~~YES/NO~~

(b) If so, state when and where and show its approximate position on the attached plan.

11.(a) Have you ever seen notices such as 'Private', 'No Road', 'No Thoroughfare' or 'Trespassers will be Prosecuted', on or near the way?

~~YES/NO~~

(b) If so, state what the notices said and show their approximate position on a plan.

12.(a) Have you ever been given permission to use the way?

~~YES/NO~~

(b) If so, by whom?

13. Can you give any further particulars about the way (continue on a separate sheet of paper if necessary).

14. Would you be prepared to give evidence of your use of the way at a public inquiry or in a court of law, if necessary?

~~YES/NO~~

I certify that, to the best of my knowledge and belief, the facts I have stated are true.

Signature *J.M. Quinn*

Person taking this statement *R. Salt*

Date *Aug. 18th 1993*

PUBLIC RIGHT OF WAY EVIDENCE FORM

Important Note

The object of this enquiry is simply to reach the truth of the matter, whatever it may be. Witnesses are therefore asked to answer the questions as fully as possible and not to keep back any information, whether for or against the public status claim. This is of particular importance if the information is to be of real value in establishing the status of the way.

Name of witness..... WENHAM ARTHUR LITTLEFORD.....
(Block Capitals please)

Address [REDACTED].....
(Block Capitals please)

Date of Birth [REDACTED] Occupation..... [REDACTED]

Description of way (include grid references if known):-

From As marked To ALL ROUTES.

* Please delete as appropriate

1. How many years have you known the way? 25

2.(a) Do you believe the way to be a public right of way? *YES/NO

(b) If so, is the way

(i) a footpath? (pedestrians only) *YES/NO

(ii) a bridleway? (pedestrians, horse riders and pedal cyclists) *YES/NO

(iii) a by-way open to all traffic? (all uses including vehicles) *YES/NO

3. How wide is the way? ABOUT A YARD

4. Have you used the above way?

~~*YES/NO~~

If so: (a) During which years?

LAST 25

- (b) Where were you going from/to?
- (c) For what purpose? (eg work, pleasure)
- (d) How many times a year? (eg daily)
- (e) By what means? (eg on foot, horseback, motor vehicle etc)
- (f) Please show the route of the way used on the attached plan.

WALKING
PLEASURE
DAILY.
FOOT

ALL ROUTES

5.(a) Has the way always been on the same route?

~~*YES/NO~~

- (b) If not, please give details of original route, date of diversion and show details on a plan.

6. Have there, to your knowledge, ever been on the way any stiles or gates?

~~*YES/NO~~

If so, state (with details of location) where the stiles or gates stood.

THERE HAVE ALWAYS BEEN
STILES AND GATES.

7.(a) Were you working for any owner or tennant of land crossed by the way at the time when you used it.

~~*YES/NO~~

- (b) If so, give particulars and say whether you received any instructions from the owner/tennant as to the use of the way by the public? If so, what were they?

8.(a) Have you ever been stopped or turned back when using the way or do you know, or have you heard, of anyone else having been prevented from using the route?

~~*YES/NO~~

- (b) If so, please give particulars.

9.(a) Were you ever told by any owner or tenant of the land crossed by the way, or by anyone in their employment, that the way was not public?

~~YES/NO~~

(b) If so, give particulars and dates.

10.(a) Have you ever known of any locked gate or obstruction to the way?

~~YES/NO~~

(b) If so, state when and where and show its approximate position on the attached plan.

11.(a) Have you ever seen notices such as 'Private', 'No Road', 'No Thoroughfare' or 'Trespassers will be Prosecuted', on or near the way?

~~YES/NO~~

THERE HAVE NEVER BEEN ANY NOTICES UNTIL LUST RECENTLY.

(b) If so, state what the notices said and show their approximate position on a plan.

12.(a) Have you ever been given permission to use the way?

~~YES/NO~~

(b) If so, by whom?

13. Can you give any further particulars about the way (continue on a separate sheet of paper if necessary).

14. Would you be prepared to give evidence of your use of the way at a public inquiry or in a court of law, if necessary?

~~YES/NO~~

I certify that, to the best of my knowledge and belief, the facts I have stated are true.

Signature .. *[Handwritten Signature]* ..

Person taking this statement..... *R. Satt* ..

Date..... *14-9-93* ..



PUBLIC RIGHT OF WAY EVIDENCE FORM

Important Note

The object of this enquiry is simply to reach the truth of the matter, whatever it may be. Witnesses are therefore asked to answer the questions as fully as possible and not to keep back any information, whether for or against the public status claim. This is of particular importance if the information is to be of real value in establishing the status of the way.

Name of witness RITA SALT.
(Block Capitals please)

Address
(Block Capitals please)

Date of Birth Occupation

Description of way (include grid references if known):-

From To As Marked in Red.

* Please delete as appropriate

1. How many years have you known the way? 40 Year.

2.(a) Do you believe the way to be a public right of way? *YES/NO

(b) If so, is the way

(i) a footpath? (pedestrians only) *YES/NO

(ii) a bridleway? (pedestrians, horse riders and pedal cyclists) *YES/NO

(iii) a by-way open to all traffic? (all uses including vehicles) *YES/NO

3. How wide is the way? about 2ft.

4. Have you used the above way? *YES/NO

If so: (a) During which years? 1967 - 1993.

- (b) Where were you going from/to? *from St. David's Road via Church.*
(c) For what purpose? (eg work, pleasure) *Pleasure.*
(d) How many times a year? (eg daily) *twice daily*
(e) By what means? (eg on foot, horseback, motor vehicle etc) *foot.*
(f) Please show the route of the way used on the attached plan. *as Plan.*

5.(a) Has the way always been on the same route? *YES/NO

(b) If not, please give details of original route, date of diversion and show details on a plan.

6. Have there, to your knowledge, ever been on the way any stiles or gates? *YES/NO

If so, state (with details of location) where the stiles or gates stood.

7.(a) Were you working for any owner or tenant of land crossed by the way at the time when you used it. *YES/NO

(b) If so, give particulars and say whether you received any instructions from the owner/tenant as to the use of the way by the public? If so, what were they?

8.(a) Have you ever been stopped or turned back when using the way or do you know, or have you heard, of anyone else having been prevented from using the route?

*YES/NO

not until April of this year 1993 when a new tenant came

(b) If so, please give particulars.

9.(a) Were you ever told by any owner or tenant of the land crossed by the way, or by anyone in their employment, that the way was not public?

*YES/NO

(b) If so, give particulars and dates.

10.(a) Have you ever known of any locked gate or obstruction to the way?

*YES/NO

(b) If so, state when and where and show its approximate position on the attached plan.

11.(a) Have you ever seen notices such as 'Private', 'No Road', 'No Thoroughfare' or 'Trespassers will be Prosecuted', on or near the way?

*YES/NO

(b) If so, state what the notices said and show their approximate position on a plan.

12.(a) Have you ever been given permission to use the way?

*YES/NO

(b) If so, by whom?

13. Can you give any further particulars about the way (continue on a separate sheet of paper if necessary).

Yes.

14. Would you be prepared to give evidence of your use of the way at a public inquiry or in a court of law, if necessary?

*YES/NO

I certify that, to the best of my knowledge and belief, the facts I have stated are true.

Signature R. S. A.

Person taking this statement R. S. A.

Date 21-9-93



PUBLIC RIGHT OF WAY EVIDENCE FORM

Important Note

The object of this enquiry is simply to reach the truth of the matter, whatever it may be. Witnesses are therefore asked to answer the questions as fully as possible and not to keep back any information, whether for or against the public status claim. This is of particular importance if the information is to be of real value in establishing the status of the way.

Name of witness... CHRISTINA ANN GREEN
(Block Capitals please)

Address
(Block Capitals please)

Date of Birth Occupation

Description of way (include grid references if known):-
From KISSING GATE ACROSS THE CLEEB TO STYLE IN THE CONEY BERRY
TO FROM KISSING GATE TO STYLE IN CHESTNUT LANE THIS PATH.
RUNS ALONG HEDGE NEXT TO MR DAVISON'S FIELD.
* Please delete as appropriate

1. How many years have you known the way? 52 YRS

2.(a) Do you believe the way to be a public right of way? *YES/NO

(b) If so, is the way (i) a footpath? (pedestrians only) *YES/NO

(ii) a bridleway? (pedestrians, horse riders and pedal cyclists) *YES/NO

(iii) a by-way open to all traffic? (all uses including vehicles) *YES/NO

3. How wide is the way? TO MY KNOWLEDGE THE PATH IS ABOUT 4 FT WIDE.

4. Have you used the above way?

*YES/NO

If so: (a) During which years?

1945 - 1993.

- (b) Where were you going from/to? IT WAS A SHORT CUT TO THE
(c) For what purpose? (eg work, pleasure) SCHOOL AND ALSO TO CHURCH.
(d) How many times a year? (eg daily)
(e) By what means? (eg on
foot, horseback,
motor vehicle etc)
(f) Please show the route of
the way used on the
attached plan.

5.(a) Has the way always been on
the same route?

*YES/NO

(b) If not, please give details
of original route, date of diversion and
show details on a plan.

6. Have there, to your knowledge,
ever been on the way
any stiles or gates?

*YES/NO

If so, state (with details GATE AT CHURCH YARD STILE AT
of location) where the stiles CHERRYBERRY END OF PATH AND ALSO
or gates stood. IN CHESTNUT LANE.

7.(a) Were you working for any
owner or tenant of land
crossed by the way at the time
when you used it.

~~YES~~/NO

(b) If so, give particulars and say whether you received
any instructions from the owner/tenant as to the
use of the way by the public? If
so, what were they?

8.(a) Have you ever been stopped or
turned back when using the way
or do you know, or have you heard,
of anyone else having been prevented
from using the route?

*YES/NO

ONLY THE LAST FEW MONTHS
AS ANY ONE BEEN TOLD NOT TO
GO ACROSS THIS WAY.

(b) If so, please
give particulars.

9.(a) Were you ever told by any owner or tenant of the land crossed by the way, or by anyone in their employment, that the way was not public? ~~YES/NO~~

(b) If so, give particulars and dates.

10.(a) Have you ever known of any locked gate or obstruction to the way? ~~YES/NO~~
No.

(b) If so, state when and where and show its approximate position on the attached plan.

11.(a) Have you ever seen notices such as 'Private', 'No Road', 'No Thoroughfare' or 'Trespassers will be Prosecuted', on or near the way? ~~YES/NO~~

(b) If so, state what the notices said and show their approximate position on a plan.

12.(a) Have you ever been given permission to use the way? ~~YES/NO~~
BY THE RECTOR AS A CHILD WE WERE GIVEN PERMISSION TO USE THE FOOTPATHS AS THE RIGHTS OF THIS LAND AS ALWAYS BEEN WALKED BY VILLAGER PEOPLE

(b) If so, by whom? A VILLAGER.

13. Can you give any further particulars about the way (continue on a separate sheet of paper if necessary). ALL THE OTHER CHILDREN OF THE VILLAGE IN THE 1940-1950 WE WOULD USE THIS LAND AS COMMON LAND TO PLAY ON. WHEN WE HAD OUR PLAYING FIELD IN 1944 THIS LAND AS ALWAYS BEEN GRASS LAND AND AS A CHILD ALONG WITH.

14. Would you be prepared to give evidence of your use of the way at a public inquiry or in a court of law, if necessary? ~~YES/NO~~

I certify that, to the best of my knowledge and belief, the facts I have stated are true.

Signature E. A. Green

Person taking this statement Both Gues

Date 27-7-93

PUBLIC RIGHT OF WAY EVIDENCE FORM

Important Note

The object of this enquiry is simply to reach the truth of the matter, whatever it may be. Witnesses are therefore asked to answer the questions as fully as possible and not to keep back any information, whether for or against the public status claim. This is of particular importance if the information is to be of real value in establishing the status of the way.

Name of witness..... MRS M. CUFFE
(Block Capitals please)

Address
(Block Capitals please)
.....

Date of Birth Occupation.....

Description of way (include grid references if known):-
From To As Plan ATTACHED (marked in Red).

* Please delete as appropriate

1. How many years have you known the way? 55 YRS.

2.(a) Do you believe the way to be a public right of way? *YES/NO

- (b) If so, is the way
(i) a footpath? (pedestrians only) *YES/NO
(ii) a bridleway? (pedestrians, horse riders and pedal cyclists) *YES/NO
(iii) a by-way open to all traffic? (all uses including vehicles) *YES/NO

3. How wide is the way? 2 ft.

4. Have you used the above way?

~~*YES/NO~~

If so: (a) During which years?

- (b) Where were you going from/to?
- (c) For what purpose? (eg work, pleasure)
- (d) How many times a year? (eg daily)
- (e) By what means? (eg on foot, ~~horseback~~, motor vehicle etc)
- (f) Please show the route of the way used on the attached plan.

59.

5.(a) Has the way always been on the same route?

~~*YES/NO~~

(b) If not, please give details of original route, date of diversion and show details on a plan.

6. Have there, to your knowledge, ever been on the way any stiles or gates?

~~*YES/NO~~

If so, state (with details of location) where the stiles or gates stood.

7.(a) Were you working for any owner or tennant of land crossed by the way at the time when you used it.

~~*YES/NO~~

(b) If so, give particulars and say whether you received any instructions from the owner/tennant as to the use of the way by the public? If so, what were they?

8.(a) Have you ever been stopped or turned back when using the way or do you know, or have you heard, of anyone else having been prevented from using the route?

~~*YES/NO~~

(b) If so, please give particulars.

9.(a) Were you ever told by any owner or tenant of the land crossed by the way, or by anyone in their employment, that the way was not public?

~~*YES/NO~~

(b) If so, give particulars and dates.

10.(a) Have you ever known of any locked gate or obstruction to the way?

~~*YES/NO~~

(b) If so, state when and where and show its approximate position on the attached plan.

11.(a) Have you ever seen notices such as 'Private', 'No Road', 'No Thoroughfare' or 'Trespassers will be Prosecuted', on or near the way?

~~*YES/NO~~

(b) If so, state what the notices said and show their approximate position on a plan.

12.(a) Have you ever been given permission to use the way?

*YES/NO

(b) If so, by whom?

13. Can you give any further particulars about the way (continue on a separate sheet of paper if necessary).

14. Would you be prepared to give evidence of your use of the way at a public inquiry or in a court of law, if necessary?

~~*YES/NO~~

I certify that, to the best of my knowledge and belief, the facts I have stated are true.

Signature *A. M. Cuffe*

Person taking this statement *R. Satt*

Date *4-8-93*

PUBLIC RIGHT OF WAY EVIDENCE FORM

Important Note

The object of this enquiry is simply to reach the truth of the matter, whatever it may be. Witnesses are therefore asked to answer the questions as fully as possible and not to keep back any information, whether for or against the public status claim. This is of particular importance if the information is to be of real value in establishing the status of the way.

Name of witness..... KENNETH JOHN BARTLAM
(Block Capitals please)

Address .. [REDACTED]
(Block Capitals please)

[REDACTED]

Date of Birth [REDACTED] Occupation [REDACTED]

Description of way (include grid references if known):-

From
To As Marked

* Please delete as appropriate

1. How many years have you known the way? 20 YEARS

2.(a) Do you believe the way to be a public right of way? *YES/NO

(b) If so, is the way

(i) a footpath? (pedestrians only) *YES/NO

(ii) a bridleway? (pedestrians, horse riders and pedal cyclists) *YES/NO

(iii) a by-way open to all traffic? (all uses including vehicles) *YES/NO

3. How wide is the way? a footpath width

4. Have you used the above way?

*YES/NO

If so: (a) During which years?

1973 - 1993

- (b) Where were you going from/to? *a walk*
(c) For what purpose? (eg work, pleasure) *pleasure*
(d) How many times a year? (eg daily) *twice*
(e) By what means? (eg on foot, horseback, motor vehicle etc) *on foot*
(f) Please show the route of the way used on the attached plan.

5.(a) Has the way always been on the same route?

*YES/NO

(b) If not, please give details of original route, date of diversion and show details on a plan.

6. Have there, to your knowledge, ever been on the way any stiles or gates?

*YES/NO

If so, state (with details of location) where the stiles or gates stood.

7.(a) Were you working for any owner or tenant of land crossed by the way at the time when you used it.

*YES/NO

(b) If so, give particulars and say whether you received any instructions from the owner/tenant as to the use of the way by the public? If so, what were they?

8.(a) Have you ever been stopped or turned back when using the way or do you know, or have you heard, of anyone else having been prevented from using the route?

*YES/NO

(b) If so, please give particulars.

the woman who now rents the field for her horses. but only in the last 6 months

9.(a) Were you ever told by any owner or tenant of the land crossed by the way, or by anyone in their employment, that the way was not public? *YES/NO

(b) If so, give particulars and dates.

10.(a) Have you ever known of any locked gate or obstruction to the way? *YES/NO

(b) If so, state when and where and show its approximate position on the attached plan.

11.(a) Have you ever seen notices such as 'Private', 'No Road', 'No Thoroughfare' or 'Trespassers will be Prosecuted', on or near the way? *YES/NO

(b) If so, state what the notices said and show their approximate position on a plan.

12.(a) Have you ever been given permission to use the way? *YES/NO

(b) If so, by whom? *MR BRISCOE - the previous tenant who has since died.*

13. Can you give any further particulars about the way (continue on a separate sheet of paper if necessary).

NO

14. Would you be prepared to give evidence of your use of the way at a public inquiry or in a court of law, if necessary?

*YES/NO

I certify that, to the best of my knowledge and belief, the facts I have stated are true.

Signature *K. Batten*

Person taking this statement *R. Smith*

Date *14-8-93*

4. Have you used the above way?

*YES/NO

If so: (a) During which years?

1977- 1993

- (b) Where were you going from/to?
- (c) For what purpose? (eg work, pleasure)
- (d) How many times a year? (eg daily)
- (e) By what means? (eg on foot, horseback, motor vehicle etc)
- (f) Please show the route of the way used on the attached plan.

pleasure
~~to~~ weekly.
on foot.

5.(a) Has the way always been on the same route?

*YES/NO

(b) If not, please give details of original route, date of diversion and show details on a plan.

6. Have there, to your knowledge, ever been on the way any stiles or gates?

*YES/NO

If so, state (with details of location) where the stiles or gates stood.

7.(a) Were you working for any owner or tennant of land crossed by the way at the time when you used it.

*YES/NO

(b) If so, give particulars and say whether you received any instructions from the owner/tennant as to the use of the way by the public? If so, what were they?

8.(a) Have you ever been stopped or turned back when using the way or do you know, or have you heard, of anyone else having been prevented from using the route?

*YES/NO

not until recently

(b) If so, please give particulars.

Aggressively told not to stop or talk on path.

My daughter was harassed whilst talking to some other villagers on the path.

9.(a) Were you ever told by any owner or tenant of the land crossed by the way, or by anyone in their employment, that the way was not public?

~~YES/NO~~

(b) If so, give particulars and dates.

10.(a) Have you ever known of any locked gate or obstruction to the way?

~~YES/NO~~

(b) If so, state when and where and show its approximate position on the attached plan.

11.(a) Have you ever seen notices such as 'Private', 'No Road', 'No Thoroughfare' or 'Trespassers will be Prosecuted', on or near the way?

~~YES/NO~~

(b) If so, state what the notices said and show their approximate position on a plan.

12.(a) Have you ever been given permission to use the way?

~~YES/NO~~

(b) If so, by whom?

13. Can you give any further particulars about the way (continue on a separate sheet of paper if necessary).

14. Would you be prepared to give evidence of your use of the way at a public inquiry or in a court of law, if necessary?

~~YES/NO~~

I certify that, to the best of my knowledge and belief, the facts I have stated are true.

Signature

V. McDermott

Person taking this statement

R. Salt

Date 18-9-93

PUBLIC RIGHT OF WAY EVIDENCE FORM

Important Note

The object of this enquiry is simply to reach the truth of the matter, whatever it may be. Witnesses are therefore asked to answer the questions as fully as possible and not to keep back any information, whether for or against the public status claim. This is of particular importance if the information is to be of real value in establishing the status of the way.

Name of witness..... MRS. M. WHORWOOD.....
(Block Capitals please)

Address
(Block Capitals please)

.....

Date of Birth Occupation

Description of way (include grid references if known):-

From main st. via Coneyberry Well + Corner of Church yard (kissing gate)
To Stile on Chestnut Lane (point 6 on map).

* Please delete as appropriate

1. How many years have you known the way? 30 YEARS.

2.(a) Do you believe the way to be a public right of way? *YES/NO

(b) If so, is the way

(i) a footpath? (pedestrians only) *YES/NO

(ii) a bridleway? (pedestrians, horse riders and pedal cyclists) *YES/NO

(iii) a by-way open to all traffic? (all uses including vehicles) *YES/NO

3. How wide is the way? APPROX 1 METER.

4. Have you used the above way?

*YES/NO

If so: (a) During which years?

1969 - 1993.

- (b) Where were you going from/to?
- (c) For what purpose? (eg work, pleasure)
- (d) How many times a year? (eg daily)
- (e) By what means? (eg on foot, horseback, motor vehicle etc)
- (f) Please show the route of the way used on the attached plan.

pleasure
daily
foot

5.(a) Has the way always been on the same route?

*YES/NO

(b) If not, please give details of original route, date of diversion and show details on a plan.

6. Have there, to your knowledge, ever been on the way any stiles or gates?

*YES/NO

If so, state (with details of location) where the stiles or gates stood.

7.(a) Were you working for any owner or tenant of land crossed by the way at the time when you used it.

*YES/NO

(b) If so, give particulars and say whether you received any instructions from the owner/tenant as to the use of the way by the public? If so, what were they?

8.(a) Have you ever been stopped or turned back when using the way or do you know, or have you heard, of anyone else having been prevented from using the route?

*YES/NO

(b) If so, please give particulars.

9.(a) Were you ever told by any owner or tenant of the land crossed by the way, or by anyone in their employment, that the way was not public?

~~*YES/NO~~

(b) If so, give particulars and dates.

10.(a) Have you ever known of any locked gate or obstruction to the way?

~~*YES/NO~~

(b) If so, state when and where and show its approximate position on the attached plan.

11.(a) Have you ever seen notices such as 'Private', 'No Road', 'No Thoroughfare' or 'Trespassers will be Prosecuted', on or near the way?

~~*YES/NO~~

(b) If so, state what the notices said and show their approximate position on a plan.

12.(a) Have you ever been given permission to use the way?

~~*YES/NO~~

(b) If so, by whom?

13. Can you give any further particulars about the way (continue on a separate sheet of paper if necessary).

14. Would you be prepared to give evidence of your use of the way at a public inquiry or in a court of law, if necessary?


~~*YES/NO~~

I certify that, to the best of my knowledge and belief, the facts I have stated are true.

Signature *M. Khanwood*

Person taking this statement *R. Scall*

Date... *August 18th 1993*



PUBLIC RIGHT OF WAY EVIDENCE FORM

Important Note

The object of this enquiry is simply to reach the truth of the matter, whatever it may be. Witnesses are therefore asked to answer the questions as fully as possible and not to keep back any information, whether for or against the public status claim. This is of particular importance if the information is to be of real value in establishing the status of the way.

Name of witness. MARGUERITE ANNE RICHARDSON
(Block Capitals please)

Address
(Block Capitals please)

Date of Birth Occupation

Description of way (include grid references if known):-

From To As marked

* Please delete as appropriate

1. How many years have you known the way? 7 1/2 years.

2.(a) Do you believe the way to be a public right of way? *YES/NO

(b) If so, is the way

(i) a footpath? (pedestrians only) *YES/NO

(ii) a bridleway? (pedestrians, horse riders and pedal cyclists) *YES/NO

(iii) a by-way open to all traffic? (all uses including vehicles) *YES/NO

3. How wide is the way?
2 FOOT.

4. Have you used the above way?

*YES/~~NO~~

If so: (a) During which years?

1919 - 1993

- (b) Where were you going from/to?
- (c) For what purpose? (eg work, pleasure)
- (d) How many times a year? (eg daily)
- (e) By what means? (eg on foot, horseback, motor vehicle etc)
- (f) Please show the route of the way used on the attached plan.

bonyberry to Churchyard to Chestnut Lane
 Pleasure
 weekly
 Foot
 red line a dots on maps.

5.(a) Has the way always been on the same route?

*YES/~~NO~~

(b) If not, please give details of original route, date of diversion and show details on a plan.

6. Have there, to your knowledge, ever been on the way any stiles or gates?

*YES/~~NO~~

If so, state (with details of location) where the stiles or gates stood.

bonyberry kissing gate churchyard

7.(a) Were you working for any owner or tennant of land crossed by the way at the time when you used it.

*YES/~~NO~~

(b) If so, give particulars and say whether you received any instructions from the owner/tennant as to the use of the way by the public? If so, what were they?

8.(a) Have you ever been stopped or turned back when using the way or do you know, or have you heard, of anyone else having been prevented from using the route?

*YES/~~NO~~

(b) If so, please give particulars.

9.(a) Were you ever told by any owner or tenant of the land crossed by the way, or by anyone in their employment, that the way was not public? ~~*YES/NO~~

(b) If so, give particulars and dates.

10.(a) Have you ever known of any locked gate or obstruction to the way? ~~*YES/NO~~

(b) If so, state when and where and show its approximate position on the attached plan.

11.(a) Have you ever seen notices such as 'Private', 'No Road', 'No Thoroughfare' or 'Trespassers will be Prosecuted', on or near the way? ~~*YES/NO~~

(b) If so, state what the notices said and show their approximate position on a plan.

12.(a) Have you ever been given permission to use the way? ~~*YES/NO~~

(b) If so, by whom?

13. Can you give any further particulars about the way (continue on a separate sheet of paper if necessary).

14. Would you be prepared to give evidence of your use of the way at a public inquiry or in a court of law, if necessary? ~~*YES/NO~~

I certify that, to the best of my knowledge and belief, the facts I have stated are true.

Signature ... *Mr. A. Richardson*

Person taking this statement ... *L. Scott*

Date ... *16-8-1993*

PUBLIC RIGHT OF WAY EVIDENCE FORM

Important Note

The object of this enquiry is simply to reach the truth of the matter, whatever it may be. Witnesses are therefore asked to answer the questions as fully as possible and not to keep back any information, whether for or against the public status claim. This is of particular importance if the information is to be of real value in establishing the status of the way.

Name of witness..... MISS M. WARD
(Block Capitals please)

Address
(Block Capitals please)

.....
.....

Date of Birth Occupation

Description of way (include grid references if known):-
From
To

* Please delete as appropriate

1. How many years have you known the way? 76 years

2.(a) Do you believe the way to be a public right of way? ? *YES/~~NO~~

- (b) If so, is the way
- (i) a footpath? (pedestrians only) *YES/~~NO~~
 - (ii) a bridleway? (pedestrians, horse riders and pedal cyclists) *~~YES~~/NO
 - (iii) a by-way open to all traffic? (all uses including vehicles) *~~YES~~/NO

3. How wide is the way?

4. Have you used the above way?

*YES/~~NO~~

7 If so: (a) During which years?

- (b) Where were you going from/to?
- (c) For what purpose? (eg work, pleasure)
- (d) How many times a year? (eg daily)
- (e) By what means? (eg on foot, horseback, motor vehicle etc)
- (f) Please show the route of the way used on the attached plan.

My home to Churchyard -
to take flowers -
on foot,

5.(a) Has the way always been on the same route?

*YES/NO

(b) If not, please give details of original route, date of diversion and show details on a plan.

The original path in the Coneyberry was from the stile by the pits along the hedge side to stile at top of field.

6. Have there, to your knowledge, ever been on the way any stiles or gates?

*YES/~~NO~~

If so, state (with details of location) where the stiles or gates stood.

stile at bottom + top of Coneyberry field, + stile Broomhill field with gate into Church yard

7.(a) Were you working for any owner or tenant of land crossed by the way at the time when you used it.

*YES/NO

(b) If so, give particulars and say whether you received any instructions from the owner/tenant as to the use of the way by the public? If so, what were they?

8.(a) Have you ever been stopped or turned back when using the way or do you know, or have you heard, of anyone else having been prevented from using the route?

*~~YES~~/NO

(b) If so, please give particulars.

9.(a) Were you ever told by any owner or tenant of the land crossed by the way, or by anyone in their employment, that the way was not public? *~~YES~~/NO

(b) If so, give particulars and dates.

10.(a) Have you ever known of any locked gate or obstruction to the way? *~~YES~~/NO

(b) If so, state when and where and show its approximate position on the attached plan.

11.(a) Have you ever seen notices such as 'Private', 'No Road', 'No Thoroughfare' or 'Trespassers will be Prosecuted', on or near the way? *~~YES~~/NO

(b) If so, state what the notices said and show their approximate position on a plan.

12.(a) Have you ever been given permission to use the way? *YES/NO

(b) If so, by whom?

13. Can you give any further particulars about the way (continue on a separate sheet of paper if necessary).

14. Would you be prepared to give evidence of your use of the way at a public inquiry or in a court of law, if necessary? *YES/~~NO~~

I certify that, to the best of my knowledge and belief, the facts I have stated are true.

Signature ... *M. Ward*

Person taking this statement: ... *R. Salt*

Date... *12-8-93*

PUBLIC RIGHT OF WAY EVIDENCE FORM

Important Note

The object of this enquiry is simply to reach the truth of the matter, whatever it may be. Witnesses are therefore asked to answer the questions as fully as possible and not to keep back any information, whether for or against the public status claim. This is of particular importance if the information is to be of real value in establishing the status of the way.

Name of witness..... DOROTHY SACT
(Block Capitals please)

Address
(Block Capitals please)

.....

Date of Birth Occupation

Description of way (include grid references if known):-

From To As marked

* Please delete as appropriate

1. How many years have you known the way? 30

2.(a) Do you believe the way to be a public right of way? *YES/NO

(b) If so, is the way

(i) a footpath? (pedestrians only) *YES/NO

(ii) a bridleway? (pedestrians, horse riders and pedal cyclists) *YES/NO

(iii) a by-way open to all traffic? (all uses including vehicles) *YES/NO

3. How wide is the way?

Approx 2 Foot

4. Have you used the above way?

*YES/~~NO~~

If so: (a) During which years?

- (b) Where were you going from/to?
- (c) For what purpose? (eg work, pleasure)
- (d) How many times a year? (eg daily)
- (e) By what means? (eg on foot, horseback, motor vehicle etc)
- (f) Please show the route of the way used on the attached plan.

ACROSS TO MY AUNT'S + CHURCH YARD
PLEASURE
NUMEROUS
FOOT

5.(a) Has the way always been on the same route?

*YES/~~NO~~

(b) If not, please give details of original route, date of diversion and show details on a plan.

6. Have there, to your knowledge, ever been on the way any stiles or gates?

*YES/~~NO~~ NOT TO MY KNOWLEDGE

If so, state (with details of location) where the stiles or gates stood.

7.(a) Were you working for any owner or tenant of land crossed by the way at the time when you used it.

*YES/~~NO~~

(b) If so, give particulars and say whether you received any instructions from the owner/tenant as to the use of the way by the public? If so, what were they?

8.(a) Have you ever been stopped or turned back when using the way or do you know, or have you heard, of anyone else having been prevented from using the route?

*YES/~~NO~~

(b) If so, please give particulars.

9.(a) Were you ever told by any owner or tenant of the land crossed by the way, or by anyone in their employment, that the way was not public?

~~YES/NO~~

(b) If so, give particulars and dates.

10.(a) Have you ever known of any locked gate or obstruction to the way?

~~YES/NO~~

(b) If so, state when and where and show its approximate position on the attached plan.

11.(a) Have you ever seen notices such as 'Private', 'No Road', 'No Thoroughfare' or 'Trespassers will be Prosecuted', on or near the way?

~~YES/NO~~

(b) If so, state what the notices said and show their approximate position on a plan.

12.(a) Have you ever been given permission to use the way?

~~YES/NO~~ ALTHOUGH TAKEN FOR WALKS BY PARENTS AND SCHOOL NATURE WORKS. SO ONE ASSUMES A RIGHT OFWAY WAS GIVEN MANY YEARS AGO

(b) If so, by whom?

13. Can you give any further particulars about the way (continue on a separate sheet of paper if necessary).

14. Would you be prepared to give evidence of your use of the way at a public inquiry or in a court of law, if necessary?

~~YES/NO~~

I certify that, to the best of my knowledge and belief, the facts I have stated are true.

Signature *D. Salt*

Person taking this statement *Salt* *(Mrs)*

Date *9/8/93*

PUBLIC RIGHT OF WAY EVIDENCE FORM

Important Note

The object of this enquiry is simply to reach the truth of the matter, whatever it may be. Witnesses are therefore asked to answer the questions as fully as possible and not to keep back any information, whether for or against the public status claim. This is of particular importance if the information is to be of real value in establishing the status of the way.

Name of witness..... R. J. MANDER
(Block Capitals please)

Address
(Block Capitals please)

[Redacted]

Date of Birth Occupation.....

Description of way (include grid references if known):-
From As Plan marked in Red.
To

* Please delete as appropriate

1. How many years have you known the way? 50 YRS

2.(a) Do you believe the way to be a public right of way? *YES/NO

(b) If so, is the way (i) a footpath? (pedestrians only) *YES/NO

(ii) a bridleway? (pedestrians, horse riders and pedal cyclists) *YES/NO

(iii) a by-way open to all traffic? (all uses including vehicles) *YES/NO

3. How wide is the way? 2 ft

4. Have you used the above way?

*YES/NO

If so: (a) During which years?

- (b) Where were you going from/to?
- (c) For what purpose? (eg work, pleasure)
- (d) How many times a year? (eg ~~daily~~)
- (e) By what means? (eg on
foot, horseback,
motor vehicle etc)
- (f) Please show the route of
the way used on the
attached plan.

156

5.(a) Has the way always been on
the same route?

*YES/NO

(b) If not, please give details
of original route, date of diversion and
show details on a plan.

6. Have there, to your knowledge,
ever been on the way
any stiles or gates?

*YES/NO

If so, state (with details
of location) where the stiles
or gates stood.

7.(a) Were you working for any
owner or tennant of land
crossed by the way at the time
when you used it.

*YES/NO

(b) If so, give particulars and say whether you received
any instructions from the owner/tennant as to the
use of the way by the public? If
so, what were they?

8.(a) Have you ever been stopped or
turned back when using the way
or do you know, or have you heard,
of anyone else having been prevented
from using the route?

*YES/NO

(b) If so, please
give particulars.

9.(a) Were you ever told by any owner or tenant of the land crossed by the way, or by anyone in their employment, that the way was not public?

*~~YES~~/NO

(b) If so, give particulars and dates.

10.(a) Have you ever known of any locked gate or obstruction to the way?

*~~YES~~/NO

(b) If so, state when and where and show its approximate position on the attached plan.

11.(a) Have you ever seen notices such as 'Private', 'No Road', 'No Thoroughfare' or 'Trespassers will be Prosecuted', on or near the way?

*~~YES~~/NO

(b) If so, state what the notices said and show their approximate position on a plan.

12.(a) Have you ever been given permission to use the way?

*~~YES~~/NO

(b) If so, by whom?

13. Can you give any further particulars about the way (continue on a separate sheet of paper if necessary).

14. Would you be prepared to give evidence of your use of the way at a public inquiry or in a court of law, if necessary?

*~~YES~~/NO

I certify that, to the best of my knowledge and belief, the facts I have stated are true.

Signature *R. J. Mander (Mrs.)*

Person taking this statement *R. Scott*

Date *14-8-93*



PUBLIC RIGHT OF WAY EVIDENCE FORM

Important Note

The object of this enquiry is simply to reach the truth of the matter, whatever it may be. Witnesses are therefore asked to answer the questions as fully as possible and not to keep back any information, whether for or against the public status claim. This is of particular importance if the information is to be of real value in establishing the status of the way.

Name of witness E. M. GUILLET MAINE
(Block Capitals please)

Address
(Block Capitals please)

Date of Birth Occupation

Description of way (include grid references if known):-

From As Marked
To

* Please delete as appropriate

1. How many years have you known the way? 61 years.

2.(a) Do you believe the way to be a public right of way? *YES/NO

(b) If so, is the way

(i) a footpath? (pedestrians only) *YES/NO

(ii) a bridleway? (pedestrians, horse riders and pedal cyclists) *YES/NO

(iii) a by-way open to all traffic? (all uses including vehicles) *YES/NO

3. How wide is the way?
2 FOOT.

4. Have you used the above way?

~~*YES/NO~~

If so: (a) During which years?

1932 - 1993

(b) Where were you going from/to?

Coneyberry to Churchyard / Churchyard to Chestnut Lane

(c) For what purpose? (eg work, pleasure)

Pleasure weekly.

(d) How many times a year? (eg daily)

(e) By what means? (eg on

foot, horseback, motor vehicle etc)

Foot.

(f) Please show the route of the way used on the attached plan.

Red line ----- on Map

5.(a) Has the way always been on the same route?

~~*YES/NO~~

(b) If not, please give details of original route, date of diversion and show details on a plan.

6. Have there, to your knowledge, ever been on the way any stiles or gates?

~~*YES/NO~~

If so, state (with details of location) where the stiles or gates stood.

Coneyberry.
Kessing Gate. Churchyard.

7.(a) Were you working for any owner or tenant of land crossed by the way at the time when you used it.

~~*YES/NO~~

(b) If so, give particulars and say whether you received any instructions from the owner/tenant as to the use of the way by the public? If so, what were they?

8.(a) Have you ever been stopped or turned back when using the way or do you know, or have you heard, of anyone else having been prevented from using the route?

~~*YES/NO~~

(b) If so, please give particulars.

9.(a) Were you ever told by any owner or tenant of the land crossed by the way, or by anyone in their employment, that the way was not public?

~~*YES/NO~~

(b) If so, give particulars and dates.

10.(a) Have you ever known of any locked gate or obstruction to the way?

~~*YES/NO~~

(b) If so, state when and where and show its approximate position on the attached plan.

11.(a) Have you ever seen notices such as 'Private', 'No Road', 'No Thoroughfare' or 'Trespassers will be Prosecuted', on or near the way?

~~*YES/NO~~

(b) If so, state what the notices said and show their approximate position on a plan.

12.(a) Have you ever been given permission to use the way?

~~*YES/NO~~

(b) If so, by whom?

13. Can you give any further particulars about the way (continue on a separate sheet of paper if necessary).

14. Would you be prepared to give evidence of your use of the way at a public inquiry or in a court of law, if necessary?


~~*YES/NO~~

I certify that, to the best of my knowledge and belief, the facts I have stated are true.

Signature *E.M. Anathemane*

Person taking this statement *R. Sett*

Date *16/8/93*



PUBLIC RIGHT OF WAY EVIDENCE FORM

Important Note

The object of this enquiry is simply to reach the truth of the matter, whatever it may be. Witnesses are therefore asked to answer the questions as fully as possible and not to keep back any information, whether for or against the public status claim. This is of particular importance if the information is to be of real value in establishing the status of the way.

Name of witness..... MRS JOYCE DUGGINS
(Block Capitals please)

Address
(Block Capitals please)
.....

Date of Birth Occupation

Description of way (include grid references if known):-

From As marked
To

* Please delete as appropriate

1. How many years have you known the way? 40 +

2.(a) Do you believe the way to be a public right of way? *YES/NO

(b) If so, is the way

(i) a footpath? (pedestrians only) *YES/NO

(ii) a bridleway? (pedestrians, horse riders and pedal cyclists) *YES/NO

(iii) a by-way open to all traffic? (all uses including vehicles) *YES/NO

3. How wide is the way?

4. Have you used the above way?

*YES/~~NO~~

If so: (a) During which years?

- (b) Where were you going from/to?
- (c) For what purpose? (eg work, pleasure)
- (d) How many times a year? (eg daily)
- (e) By what means? (eg on foot, horseback, motor vehicle etc)
- (f) Please show the route of the way used on the attached plan.

MAIN ST. to CHESTNUT LANE
WORK - PLEASURE
TWICE WEEKLY
FOOT

5.(a) Has the way always been on the same route?

*YES/~~NO~~

(b) If not, please give details of original route, date of diversion and show details on a plan.

6. Have there, to your knowledge, ever been on the way any stiles or gates?

*YES/~~NO~~

If so, state (with details of location) where the stiles or gates stood.

7.(a) Were you working for any owner or tenant of land crossed by the way at the time when you used it.

*YES/~~NO~~

(b) If so, give particulars and say whether you received any instructions from the owner/tenant as to the use of the way by the public? If so, what were they?

8.(a) Have you ever been stopped or turned back when using the way or do you know, or have you heard, of anyone else having been prevented from using the route?

*YES/~~NO~~

I have been chased ~~at~~ by horses, in the appropriate field.

(b) If so, please give particulars.

9.(a) Were you ever told by any owner or tenant of the land crossed by the way, or by anyone in their employment, that the way was not public?

~~YES/NO~~

(b) If so, give particulars and dates.

10.(a) Have you ever known of any locked gate or obstruction to the way?

~~YES/NO~~

(b) If so, state when and where and show its approximate position on the attached plan.

11.(a) Have you ever seen notices such as 'Private', 'No Road', 'No Thoroughfare' or 'Trespassers will be Prosecuted', on or near the way?

*YES/NO

(b) If so, state what the notices said and show their approximate position on a plan.

12.(a) Have you ever been given permission to use the way?

~~YES/NO~~

(b) If so, by whom?

13. Can you give any further particulars about the way (continue on a separate sheet of paper if necessary).

14. Would you be prepared to give evidence of your use of the way at a public inquiry or in a court of law, if necessary?

*YES/NO

I certify that, to the best of my knowledge and belief, the facts I have stated are true.

Signature *H.J. Duggins*

Person taking this statement..... *SAH. CORRS*

Date... *22nd July 1993*

